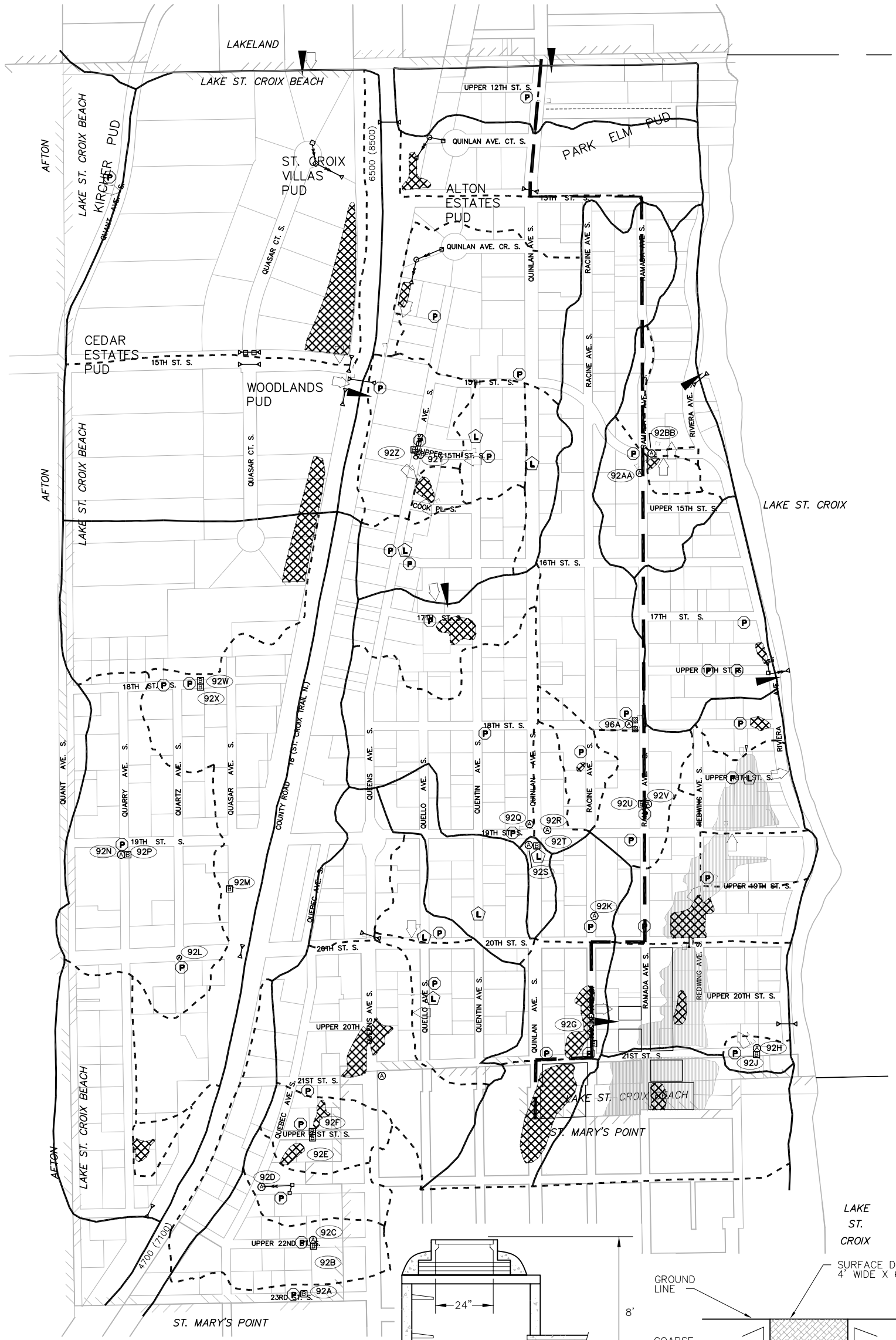

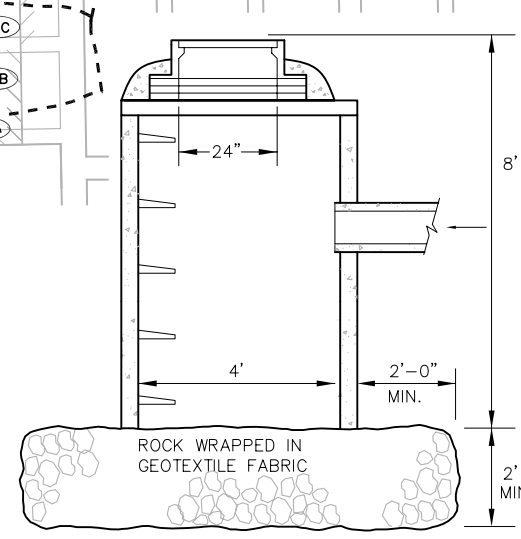

TYPE "A" DRAINAGE STRUCTURE

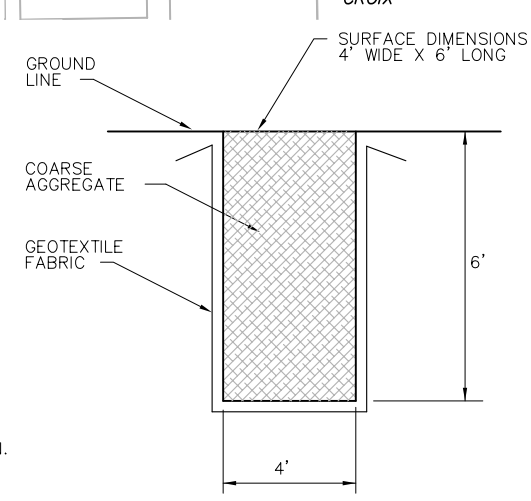

TYPE "B" DRAINAGE STRUCTURE

This map depicts the general layout of the community. It is not intended for use as a plat map.

Revised April 1999
Revised May 2009

lake st. croix beach

drainage map

- lake st. croix beach city limits
- major drainage boundary
- minor drainage boudary
- low area not identified on contour map
- low area identified on contour map
- 1997 flood area
- culvert
- major drainage flow path
- minor drainage flow path
- overflow drainage path
- areas with storm water problems
- exisitng storm sewer
- existing "type B" inlet
- existing "type A" inlet
- 92R storm structure identification

N

500 0 250

SCALE IN FEET

SEH

P:\KO\L\LAKES\990100\ACAD\REVISED COMP PLAN MAPS 2008\LSCBDRAIN.DWG
DATE: 06-17-08 TIME: 9:18 am USER: CTJOHNSON
XREFS: P:\KO\L\LAKES\990100\ACAD\90001ASB1999,